

Surveyor: RL EFC Date: 2013-05-02 S. Time 6:30 E. Time 6:40
 Temp: 12°C Wind: 0 Cloud: 0/10 Rain: Ø Last 24 hrs: NO rain

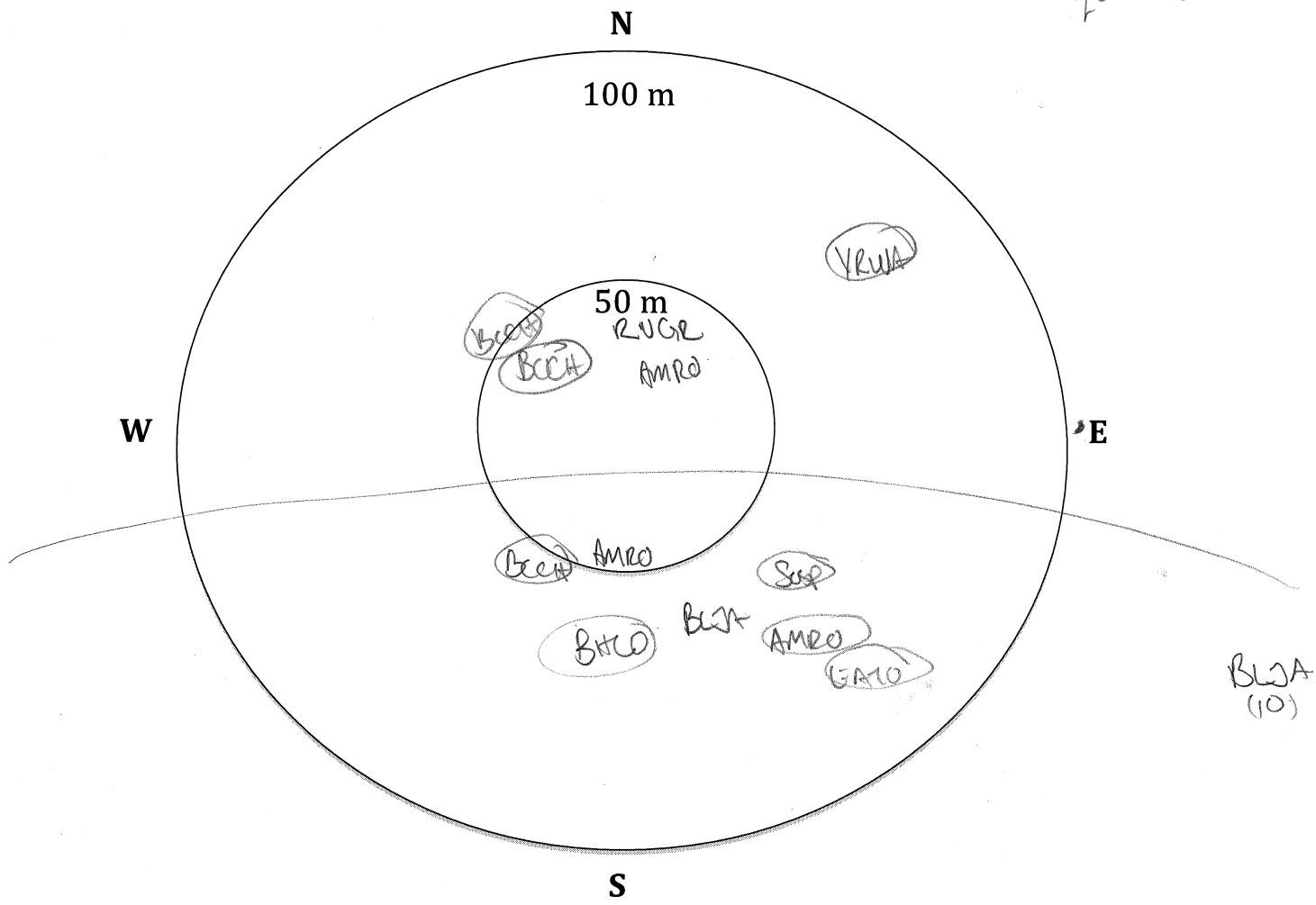
AVIAN POINT COUNT CENSUS FORM

*Conducted on a day with good visibility, no precipitation, and ≤3 on the Beaufort Scale

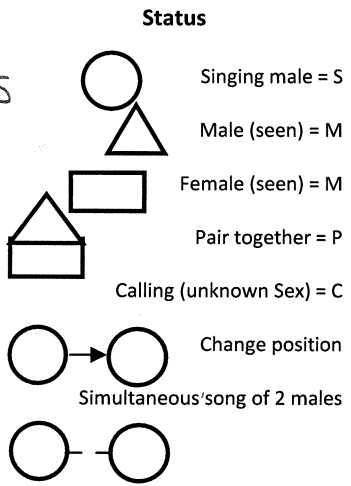
Project Name: ERNESTOWN Habitat Type: LMSA04

GPS location: ¹⁸¹036 4082 409 71690 Pt. Count ID: LMSA04-03

Traffic is quite constant



Alpha Code	Status	0-3	3-5	5-10	Dist
AMRO	S RC	1	11		40 & 50 & 85
EA10	S	1			40
SOSP	S	1			60
YRUA	S	1			80
BECH	S	11	1		40
BLJA	Seen C	10		1	120
RUGR	Drum			1	45



Alpha Code	Status	0-3	3-5	5-10	Dist
BITCO	S			1	60

Surveyor: RL & FC Date: May 2/13 S. Time 06:15 E. Time 06:25
 Temp: 12°C Wind: 0 Cloud: 0/10 Rain: 0 Last 24 hrs: No RAIN

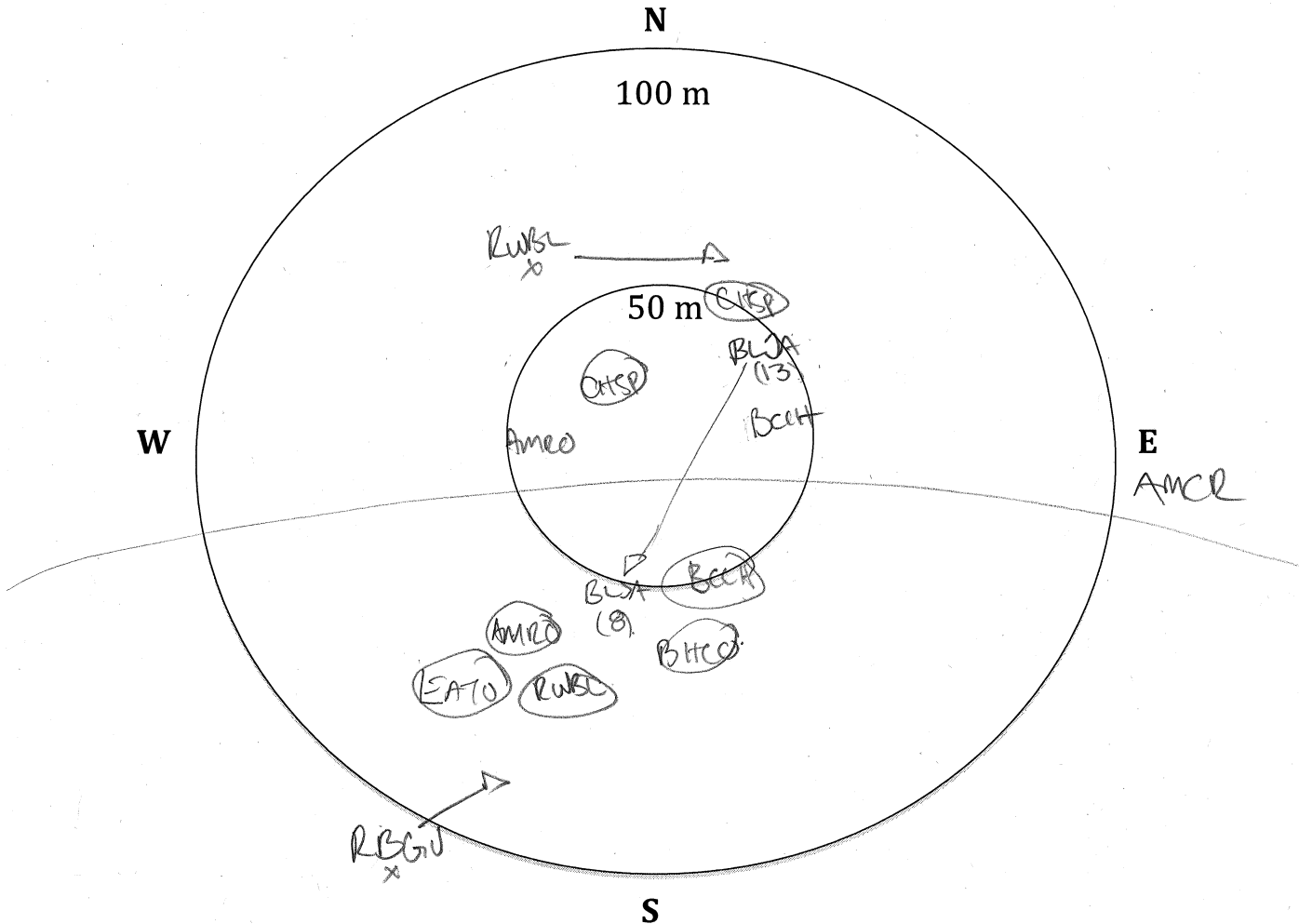
AVIAN POINT COUNT CENSUS FORM

*Conducted on a day with good visibility, no precipitation, and ≤3 on the Beaufort Scale

Project Name: ERNISTOWN Habitat Type: LMSA04

BLJAs are quite loud.

GPS location: ^{18T} 036 4293 4897889 Pt. Count ID: LMSA04-02



Alpha Code	Status	0-3	3-5	5-10	Dist
BLJA	seen	13			50
EATO	S	1			80
BCEL	stc	1	1		50
CHSP	S	1		1	50
AMEO	C	1			110
AMEO	S	1	1		60
RWBL	S	1			60 ^{ex}

Status

- Singing male = S
- Male (seen) = M
- Female (seen) = M
- Pair together = P
- Calling (unknown Sex) = C
- Change position
- Simultaneous song of 2 males

Alpha Code	Status	0-3	3-5	5-10	Dist
RBGU	x			1	x
RWBL	x			1	x
BHTCO	S			1	60

13 BLJAs SITTING IN TREE

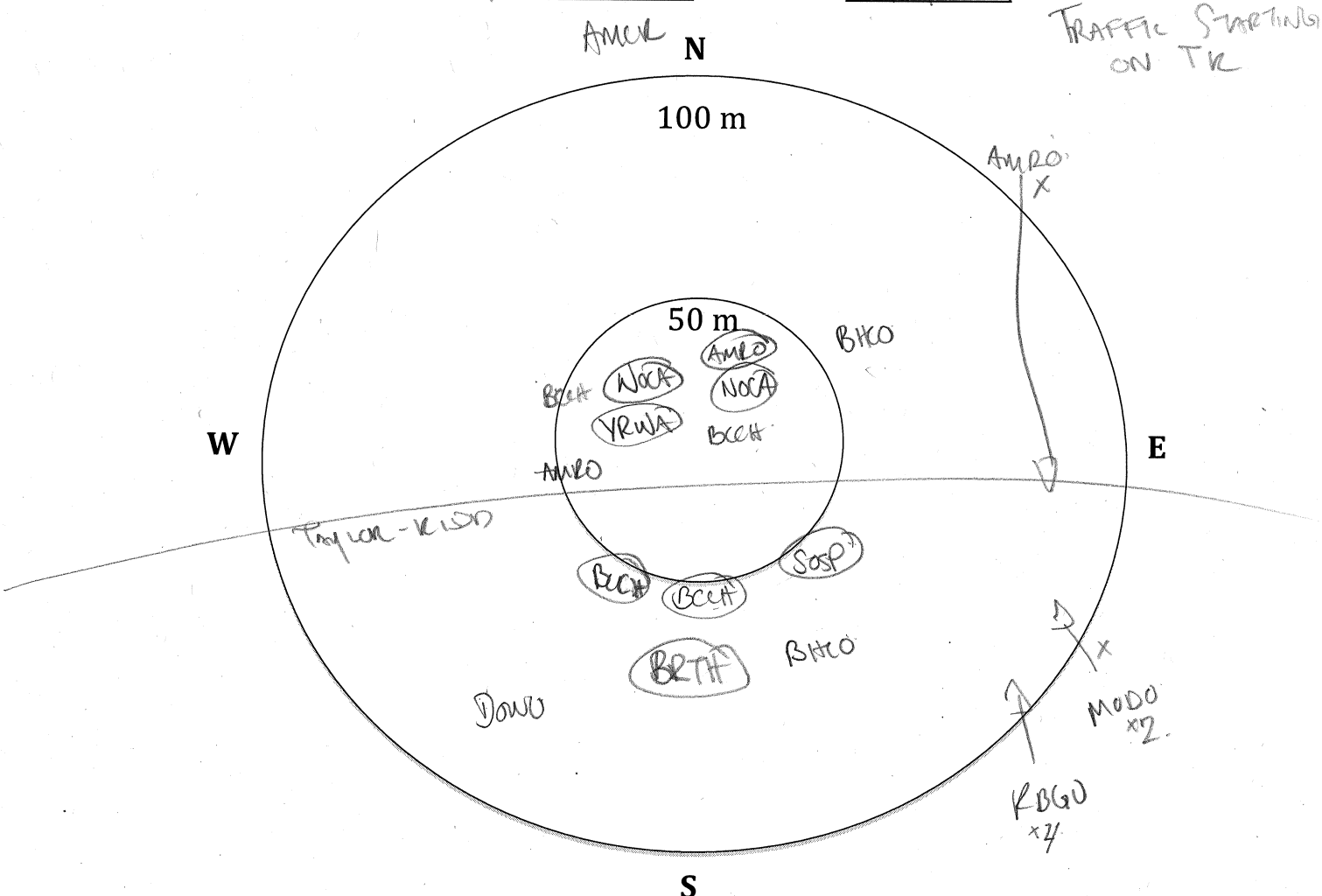
Surveyor: RL: FC Date: 2013-05-02 S. Time 05:58 E. Time 06:08
 Temp: 12°C Wind: 0 Cloud: 0/10 Rain: 0 Last 24 hrs: NO RAIN

AVIAN POINT COUNT CENSUS FORM

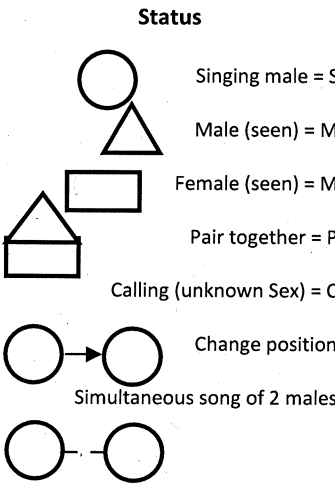
*Conducted on a day with good visibility, no precipitation, and ≤3 on the Beaufort Scale

Project Name: ERINSTOWN Habitat Type: LMSA04

GPS location: ¹⁸¹ 03604644 4898215 Pt. Count ID: LMSA04-1



Alpha Code	Status	0-3	3-5	5-10	Dist
NOCA	S	1		1	40
AMRO	S ^g seen	1		1	45
SOSP	P	1			55
BCET	S ^g seen	1	1	11	20 & 55
RBGU	X	1111			X
BRTH	S	1			65
MODO	X	11			X



Alpha Code	Status	0-3	3-5	5-10	Dist
BICO	C		1	1	60
YRWA	S			1	50
AMRO	C			1	120
AMRO	X			1	X
DOWU	C			1	80

Avian Stop Over Count Observations

Date:	<u>2013-05-03</u>	Surveyor(s):	<u>RJ & FC</u>
Start Time:	<u>08:50</u>	End Time:	<u>09:05</u>
Eastings:		Northings:	
Cld. Cover:	<u>3/10</u>	Visibility:	<u>UNLIMITED</u>
Rain:	<u>Ø</u>	Wind (Bft):	<u>Ø</u>
		Station #:	<u>LMSA01</u>
		Temp Range:	<u>16°C</u>
		Duration of transect:	<u>15 mins</u>

Species	Tally of Individuals	Behaviour (Foraging, mobbing, flying, perched on ground)	Height Category (1-X)	Fight Direction (N, S, E, W)	Direction and Distance from Observer	Total Individuals
<u>BLJA</u>	<u> </u>	<u>CALING</u>	<u>1</u>	<u>-</u>	<u>30m N</u>	<u>3</u>
<u>RBGV</u>	<u>1</u>	<u>FLYING</u>	<u>X</u>	<u>-</u>	<u>10m N</u>	<u>1</u>
<u>AMPO</u>	<u>1</u>	<u>PERCHED</u>	<u>1</u>	<u>-</u>	<u>10M N</u>	<u>1</u>
<u>BECH</u>	<u>1</u>	<u>CALING</u>	<u>1</u>	<u>-</u>	<u>10M E</u>	<u>1</u>
<u>SOSP</u>	<u>1</u>	<u>SINGING</u>	<u>0</u>	<u>-</u>	<u>10m W</u>	<u>1</u>
<u>RWBL</u>	<u>1</u>	<u>CALING</u>	<u>0</u>	<u>-</u>	<u>100m N</u>	<u>1</u>
<u>WTSP</u>	<u> </u>	<u>"</u>	<u>0</u>	<u>-</u>	<u>10M N/E</u>	<u>4</u>
<u>YWA</u>	<u>1</u>	<u>FLYING</u>	<u>3</u>	<u>N</u>	<u>10m N</u>	<u>1</u>
<u>DOWO</u>	<u>1</u>	<u>CALING</u>	<u>1</u>	<u>-</u>	<u>40m E</u>	<u>1</u>

Height Category: 0 = 0-9 m; 1 = 10-19 m; 2 = 20-29 m; 3 = 30-39 m; 4 = 40-49 m; 5 = 50-59 m; 6 = 60-69 m 7 = 70+; X = Flyover

Avian Stop Over Count Observations

Date:	2013-05-03	Surveyor(s):	PL, FC
Start Time:	06:30	End Time:	07:30
Eastings:		Northings:	
Cld. Cover:	5/10	Station #:	LMSA-02
Rain:	0	Temp Range:	15°C
Visibility:	Good	Wind (Bft):	0

Species	Tally of Individuals	Behaviour (Foraging, mobbing, flying, perched on ground)	Height Category (1-X)	Fight Direction (N, S, E, W)	Direction and Distance from Observer	Total Individuals
COYE	///	SINGING	0	-	50m N ³ E	3
NOR	////	CREWING	1	-	10m + 100m N's	4
AMCO	###	SINGING	1	-	30m N	5
SOSP	### IIII	"	0	-	40m All Directions	9
BLJA	###	CREWING	1	-	>100m N	5
BACO	### I	"	1	-	40m E ³ W	6
COLO	I	FLYING	X	N	150m E	1
MO DO	I	SINGING	1	-	50m NE	1
RBGU	II	FLYING	X	NW	100m E	2
SWSP	I	SINGING	0	-	10m W	1
YENA	I	"	0	-	10m N-	1
AMGO	////	FLYING	X	N	5m E	4
VUSP	I	SINGING	0	-	20m W	1
CAGO	### II	FLYING	X	N	10m E	7
ECCH	////	SINGING	0-1	-	50m S	4
OVEN	II	"	0	-	50m	2
RUBL	II	FLYING	X	S	10m E	2
YRWA	///	SINGING	0-1	-	10m S	3
WRNU	I	CREWING	1	-	10m SW	1
BTNW	I	SINGING	1	-	10m N	1
AMCR	II	CREWING	X	E	50m S	2
FISP	I	SINGING	0	-	>100m E	1
CORA	I	CREWING	W	W	>200m NE	1
DOWO	I	CREWING	I	-	30m S	1

Height Category: 0 = 0-9 m; 1 = 10-19 m; 2 = 20-29 m; 3 = 30-39 m; 4 = 40-49 m; 5 = 50-59 m; 6 = 60-69 m; 7 = 70+; X = Flyover

BTNW Black-throated Green Warbler

Lil not in hab

Avian Stop Over Count Observations

Date: 2013-05-07 Surveyor(s): RL: FC
 Start Time: 06:54 End Time: 8:30 Duration of transect: 90 MINS
 Eastings: Northings: Station #: LMSA04
 Cld. Cover: 0/10 Visibility: Temp Range: 12°C
 Rain: 0 Wind (Bft): 2

Species	Tally of Individuals	Behaviour (Foraging, mobbing, flying, perched on ground)	Height Category (1-X)	Fight Direction (N, S, E, W)	Direction and Distance from Observer	Total Individuals
GLCA	I	SINGING	0	-	40m W	1
RBGR		SINGING	1	-		1
SOSP	IIII IIII IIII IIII	SINGING	0	-	10-50m NE	21
YWA	IIII	"	0	-	10m S	4
MAWA	I	"	"	-	10m S	1
BACO	IIII	"	"	-	10m S	8
HOWE	III	"	"	-	10m S	3
AMGO	IIII	"	0-1	-	10m S	4
COYE	II	"	0-1	-	10m S	2
RWBL	IIII IIII	CRUNCH	0-1	-	40m S-N	9
AMCR	III	"	0	-	300m NW	3
BRTH	I	SINGING	0-1	-	30m SW	1
COGR	IIII	Flying	1	N	10m W	4
BCEH	IIII IIII IIII	SINGING	0-1	-	10-50m NE	14
BLJA	IIII IIII	CRUNCH	UK	UK	>100m E-S	7
AMRD	IIII IIII	SINGING	0-1	-	50-75m NE	9
KILL	II	CRUNCH	0	-	50m S	2
FSP	III	SINGING	0	-	50-100m SE	3
WTSP	II	"	0	-	100m E	2
EATO	II	CRUNCH	0	-	100m E	2
RWBL	II	Flying	X	NE & SW	10m SE	2
PHSP	III	SINGING	0	-	40-75m E-S	3
WOTH	III	"	0	-	75m SW	3
AMKE	I	Flying	X	E	10m S	1
CORA	II	CRUNCH	0-1	-	10m NE	2
SWSP	II	SINGING	0	-	50m NE	2
COGR	II	CRUNCH	0	-	40m E	2
EAPR	I	SINGING	0-1	-	50m NE	1
DOWD	I	CRUNCH	1	-	10m N	1
OAGO	IIII IIII	Flying	X	N	75m NE	7
NOO	I	CRUNCH	0-1	-	75m W	1
NOPL	I	"	1	-	50m NW	1
AMGO	III	Flying	X	W	40m SW	3
MALL	I	Flying	1	N	10m S	1

Height Category: 0 = 0-9 m; 1 = 10-19 m; 2 = 20-29 m; 3 = 30-39 m; 4 = 40-49 m; 5 = 50-59 m; 6 = 60-69 m; 7 = 70+; X = Flyover

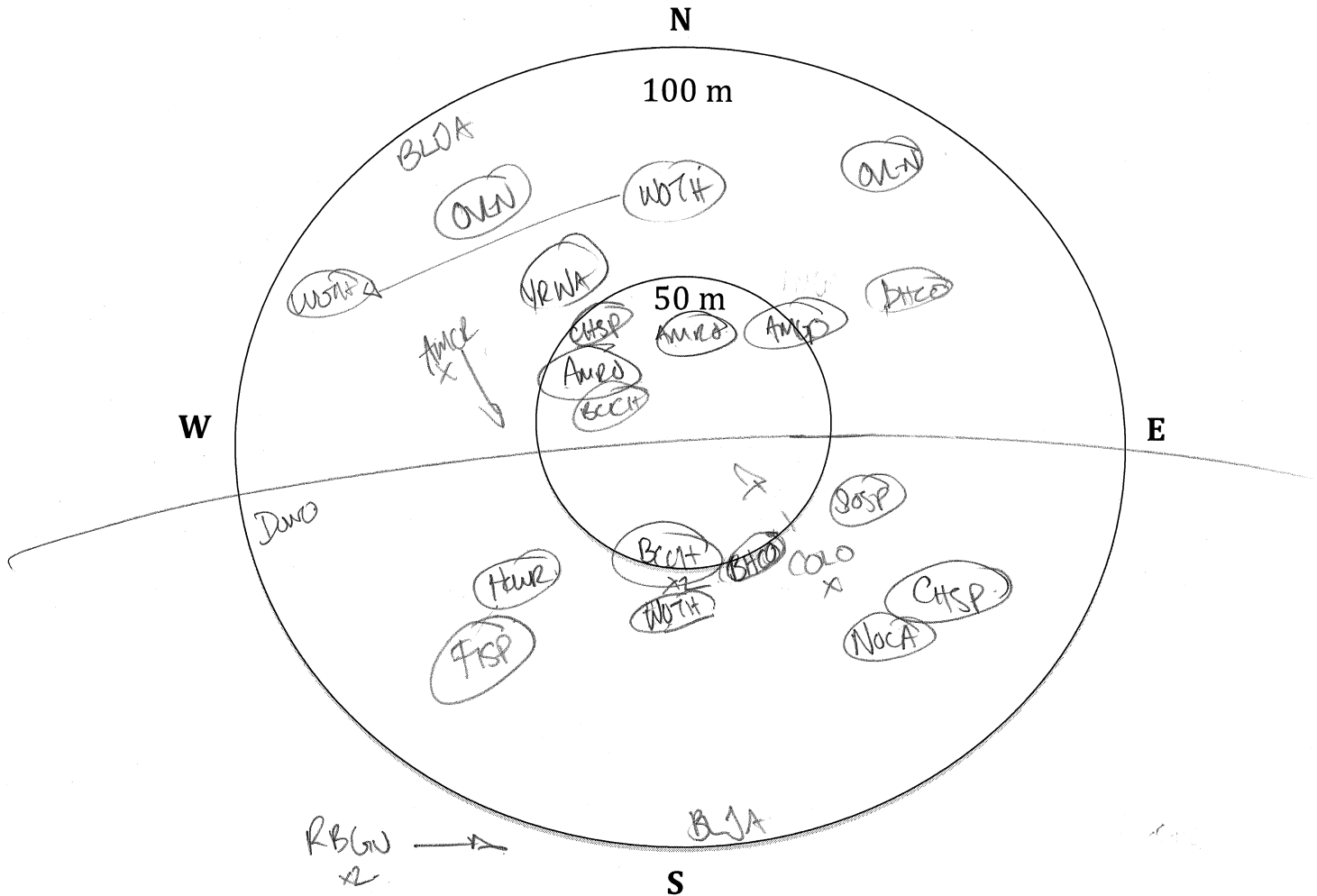
Surveyor: R. J. FC. Date: 2013-05-07 S. Time 05:54 E. Time 06:04
 Temp: 10°C Wind: 0-1 Cloud: 110 Rain: 0 Last 24 hrs: NO RAIN

AVIAN POINT COUNT CENSUS FORM

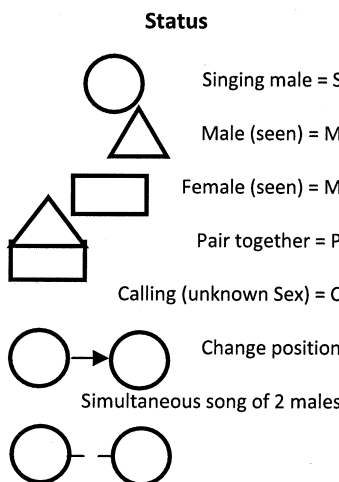
*Conducted on a day with good visibility, no precipitation, and ≤ 3 on the Beaufort Scale

Project Name: ERNISTOWN Habitat Type: LMSA04

GPS location: ¹⁸¹0364638 4098221 Pt. Count ID: LMSA04-1



Alpha Code	Status	0-3	3-5	5-10	Dist
AMRO	S	"			50-40
CHSP	S	!			50
RBGW	x	"			x
BCHA	S	"			50-40
YRNA	S	!			60
WOTH	S	"			60-70
FISP	C	!			80



Alpha Code	Status	0-3	3-5	5-10	Dist
AMRO	S		!		50
BCHA	C		!	!	70
AMRO	x		!		x
HWR	S			!	65
OLN	S			!!	90
NOCA	S			!	70
BJA	C			!!	100
BOSP	S			!	60
DOWO	C			!	100

Surveyor: PL IFC Date: 2013-05-07 S. Time 06:07 E. Time 06:17
 Temp: 10°C Wind: 0-1 Cloud: 1/10 Rain: 0 Last 24 hrs: NO RAIN

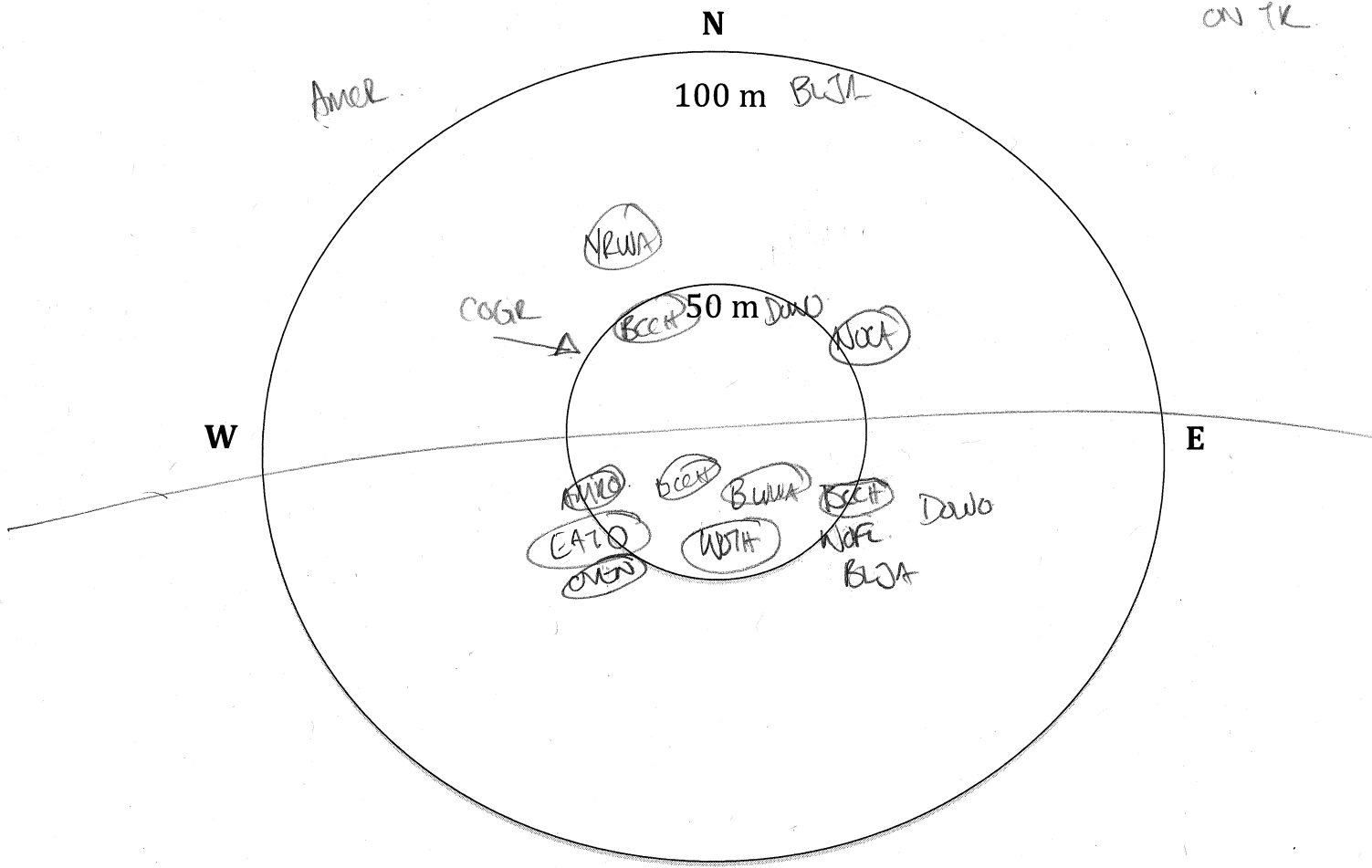
AVIAN POINT COUNT CENSUS FORM

*Conducted on a day with good visibility, no precipitation, and ≤3 on the Beaufort Scale

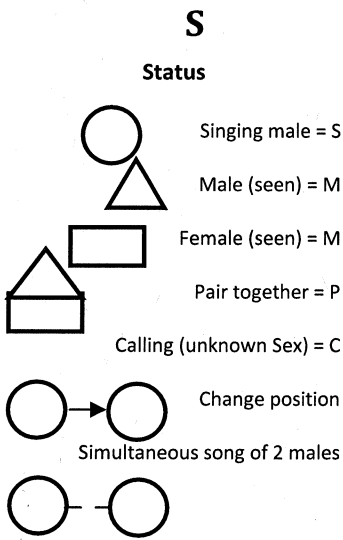
Project Name: LENSSTOWN Habitat Type: LMSA04

GPS location: ^{187.} 0364320 4897908 Pt. Count ID: LMSA04-2

TRAFFIC IS
PICKING UP
ON TR.



Alpha Code	Status	0-3	3-5	5-10	Dist
EATO	S	1			50
WSTH	S	1			40
BUWA	S	1			30
BCHA	S	11		1	20 & 50
NOFL	C	1			50
DAWO	C	11			65
COGR	X	1			X



Alpha Code	Status	0-3	3-5	5-10	Dist
BJA	C	11			60 & 100
Amel	C	1			120
NRWA	S		1		60
NOFL	S		1		50
DAWO	S			1	55
AMCO	S			1	50

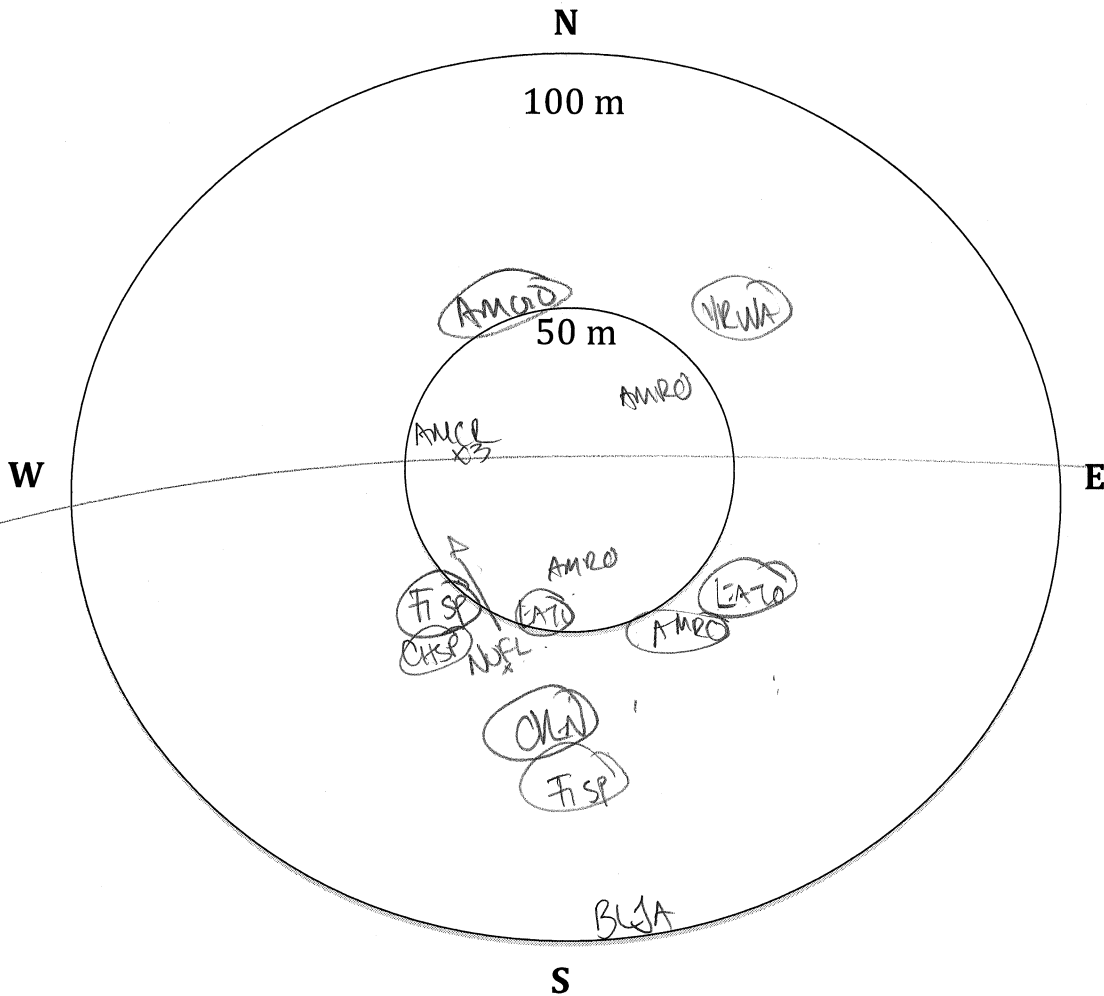
Surveyor: RL iFC Date: 2013-05-07 S. Time 00:21 E. Time 06:31
 Temp: 10°C Wind: 0-1 Cloud: 1/10 Rain: 0 Last 24 hrs: NO RAIN

AVIAN POINT COUNT CENSUS FORM

*Conducted on a day with good visibility, no precipitation, and ≤3 on the Beaufort Scale






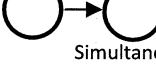
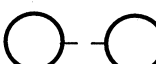
Project Name: ERNESTOWN Habitat Type: LMSA 04

GPS location: ¹⁸⁷0364086 4897688 Pt. Count ID: LMSA04-3



Alpha Code	Status	0-3	3-5	5-10	Dist
LEA10	S	1	1		50 & 60
AMRO	S:c	1		11	50-30
AMRO	S	1			50
AMCR	seen	11			40
CHSP	S	1			60
OLN	S	1			70
FISP	S	1		1	75 & 50

Status

-  Singing male = S
-  Male (seen) = M
-  Female (seen) = M
-  Pair together = P
-  Calling (unknown Sex) = C
-  Change position
-  Simultaneous song of 2 males

Alpha Code	Status	0-3	3-5	5-10	Dist
BLJA	C		1		100
NFL	X			1	X
YRNA	S			1	65

Avian Stop Over Count Observations

Date:	<u>2013-05-03</u>	Surveyor(s):	<u>RL CFC</u>
Start Time:	<u>07:40</u>	End Time:	<u>8:35</u>
Eastings:		Northings:	
Cld. Cover:	<u>5/10</u>	Visibility:	<u>Good</u>
Rain:	<u>0</u>	Wind (Bft):	<u>0</u>
		Station #:	<u>LMSA 03</u>
		Temp Range:	<u>15°C</u>

Species	Tally of Individuals	Behaviour (Foraging, mobbing, flying, perched on ground)	Height Category (1-X)	Fight Direction (N, S, E, W)	Direction and Distance from Observer	Total Individuals
AMBO	 	Chirping	0	-	10m NE	6
AMGO		Flying: chirping	X	NW	5m W	3
CHSP		Singing	0	-	20m N	1
BOSP	 	"	0	-	20m N	6
EATO		"	0	-	30m S.	2
BLJA	 	Chirping	UK	UK	>200m S.	6
RBWU		Flying	X	N	>100m E	1
BCHH	 	Singing	0-1	-	50m E	10
BICO	 	Chirping	1	-	30m N	6
BAOW		Roosting in tree	1	-	30m S	1
OMN	 	Singing	0	-	50m/100m NE	5
HAWO		Chirping	1	-	30m S	1
WBNU		Chirping	1	-	30m S	1
AMGO	 	Singing	1	-	50m E	5
FISP		"	0	-	100m S	1
BLJA		Chirping	UK	-	50-100m E+S	3
BWVA		Singing	0	-	40m N	1
RBNU		Chirping	1	-	20m N	1
REVI		Singing	1	-	20m E	2
VBVA		Chirping	0-1	-	100m E	2
YRNA	 	Singing	0-1	-	10-50m NE	5
BLJA		Perched	1	-	10m N	4
CORA		Chirping	UK	UK	>300m NW	2
DONO		"	1	-	50m S.	1

Height Category: 0 = 0-9 m; 1 = 10-19 m; 2 = 20-29 m; 3 = 30-39 m; 4 = 40-49 m; 5 = 50-59 m; 6 = 60-69 m; 7 = 70+; X = Flyover

Avian Stop Over Count Observations

Date:	2013-05-08		Surveyor(s):	RL : FC	
Start Time:	06:05	End Time:	07:05	Duration of transect:	60 mins
Eastings:		Northings:		Station #:	LMSA02
Cld. Cover:	1/10	Visibility:	UNLIMITED	Temp Range:	15°C
Rain:	Ø	Wind (Bft):	Ø		

Species	Tally of Individuals	Behaviour (Foraging, mobbing, flying, perched on ground)	Height Category (1-X)	Fight Direction (N, S, E, W)	Direction and Distance from Observer	Total Individuals
BLJA	///	CRUISING	12	-	>100m ESW	5
DOWO	I	"	1	-	10m S	1
AMCR	I	"	UK	UK	>500m W.	1
SOSP	///II	SINGING	0	-	30-50 ALL DIRECTIONS	7
BICO	///II	"	1	-	40m ALL DIRECTIONS	7
YENA	III	"	0	-	20-50m ESN	3
AMBO	///II	"	0-1	-	20-50m ALL DIRECTIONS	7
VEEP	II	"	0	-	40m S	2
BCEH	///I	"	0-1	-	50m SE	6
MODO	I	"	0-1	-	50m S.	1
KILL	III	CRUISING	0	-	50m W	3
OVEN	///I	SINGING	0-1	-	20-100m N, S, SE	6
BANSWZ RWBS	II	FLYING	X	N	75m N	2
COYE	///I	SINGING	0	-	40-75m N'S	4
CAGO	II	FLYING	X	N	30m W	2
RBOR	II	SINGING	1	-	40m E'S	2
NAWA	III	"	0-1	-	30m S.	3
WBNU	III	"	1	-	40m SW	3
EATO	I	"	0	-	30m W	1
AMGO	I	"	1	-	30m E	1
WOTH	I	"	0	-	30m SW	1
RWBL	III	FLYING	X	SE	40m SE	3
HAWO	I	CRUISING	1	-	30m E	1
GWWA	I	SINGING	0	-	10m E	1

Height Category: 0 = 0-9 m; 1 = 10-19 m; 2 = 20-29 m; 3 = 30-39 m; 4 = 40-49 m; 5 = 50-59 m; 6 = 60-69 m; 7 = 70+; X = Flyover

GWWA @ 1810362462 4898702

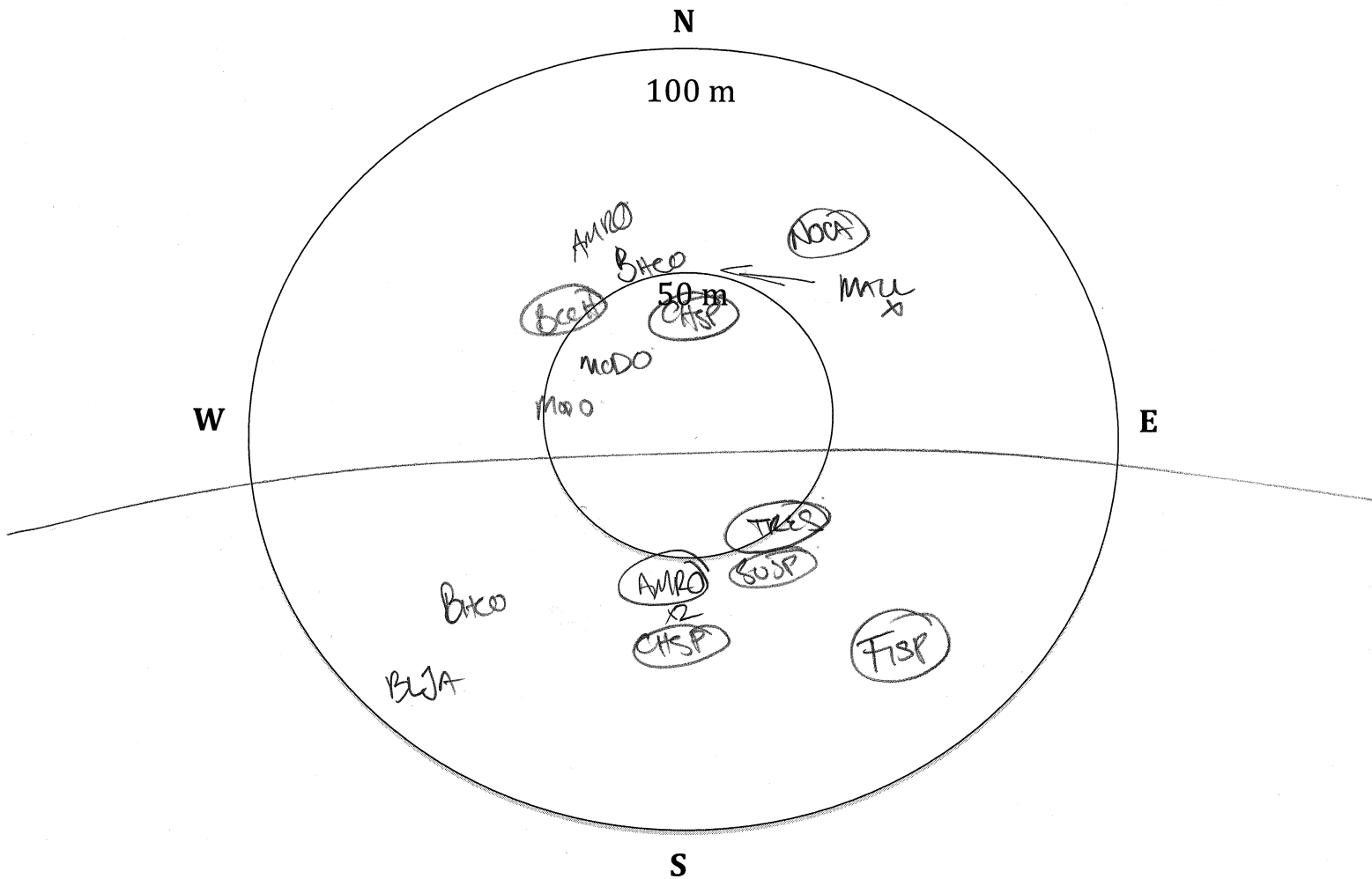
Surveyor: PL & FR Date: 2013-05-08 S. Time 09:10 E. Time 10:10
 Temp: 17°C Wind: Ø Cloud: 3/10 Rain: Ø Last 24 hrs: NO RAIN.

AVIAN POINT COUNT CENSUS FORM

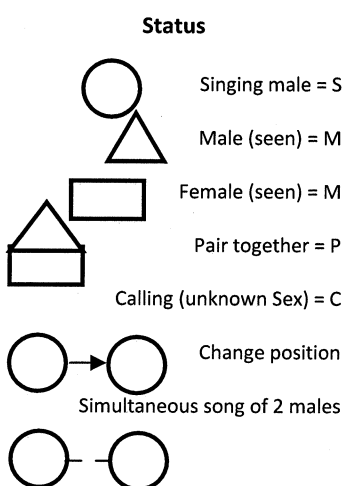
*Conducted on a day with good visibility, no precipitation, and ≤3 on the Beaufort Scale

Project Name: ERNESTOWN Habitat Type: LMSAØ4

GPS location: ¹⁸⁷ 0364644 4898226 Pt. Count ID: LMSAØ4-1



Alpha Code	Status	0-3	3-5	5-10	Dist
MODO	seen	11			40-50
CHSP	S	1		1	40-60
Bcct	S	1			50
MTL	X	1			X
TRES	S	1			50
FISP	S	1			80
Bico	C	1	1		50



Alpha Code	Status	0-3	3-5	5-10	Dist
AMRO	S i C		11	1	55-70
BJA	C		1		90
NOCA	S			1	60
SOSP				1	60

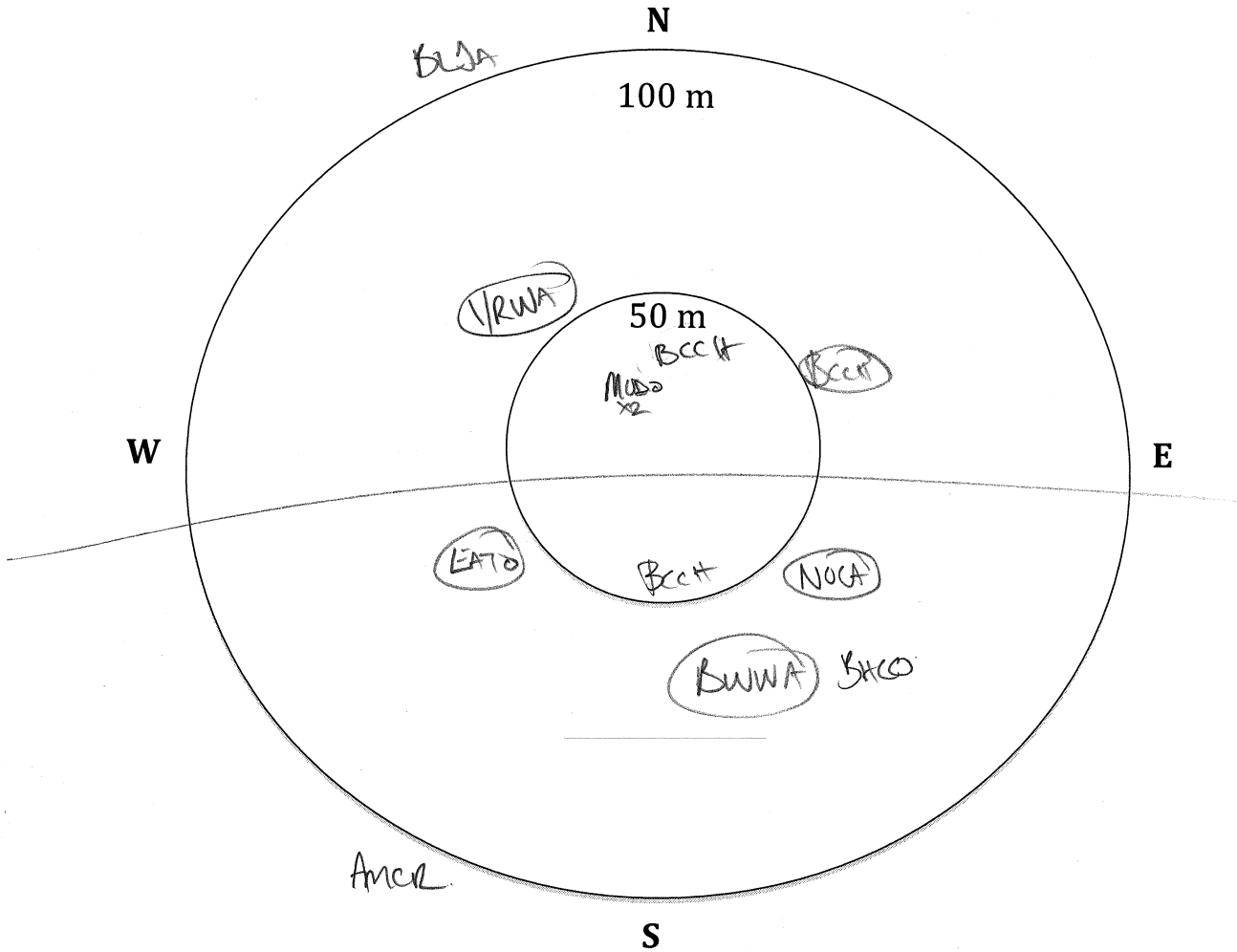
Surveyor: RL SFC Date: 2013-05-08 S. Time 9:23 E. Time 09:33
 Temp: 17°C Wind: 0 Cloud: 0 Rain: 0 Last 24 hrs: NO RAIN

AVIAN POINT COUNT CENSUS FORM

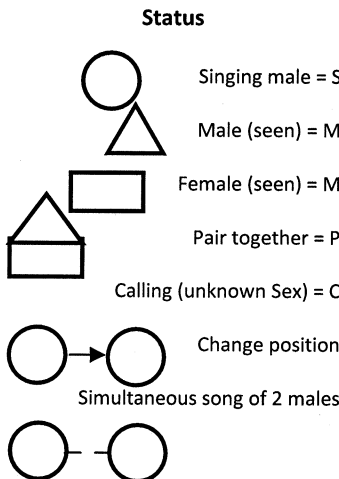
*Conducted on a day with good visibility, no precipitation, and ≤3 on the Beaufort Scale

Project Name: EDNUSAWN Habitat Type: LMSA04

GPS location: ¹⁸¹0364294 4897892 Pt. Count ID: LMSA04-2



Alpha Code	Status	0-3	3-5	5-10	Dist
LEAT	S	1			60
NOCA	S	1			60
BWNA	S	1			70
BLJA	C	1			110
BCHH	Sic	1		1	60
AMCR	C		1		110
BICO	C		1		80



Alpha Code	Status	0-3	3-5	5-10	Dist
MODO	Seen		1		30
CHSP	C			1	
VRWA	S			1	60

Surveyor: RL i FC Date: 2013-05-08 S. Time 09:35 E. Time 09:45
 Temp: 17°C Wind: Ø Cloud: 3/10 Rain: Ø Last 24 hrs: NO RAIN

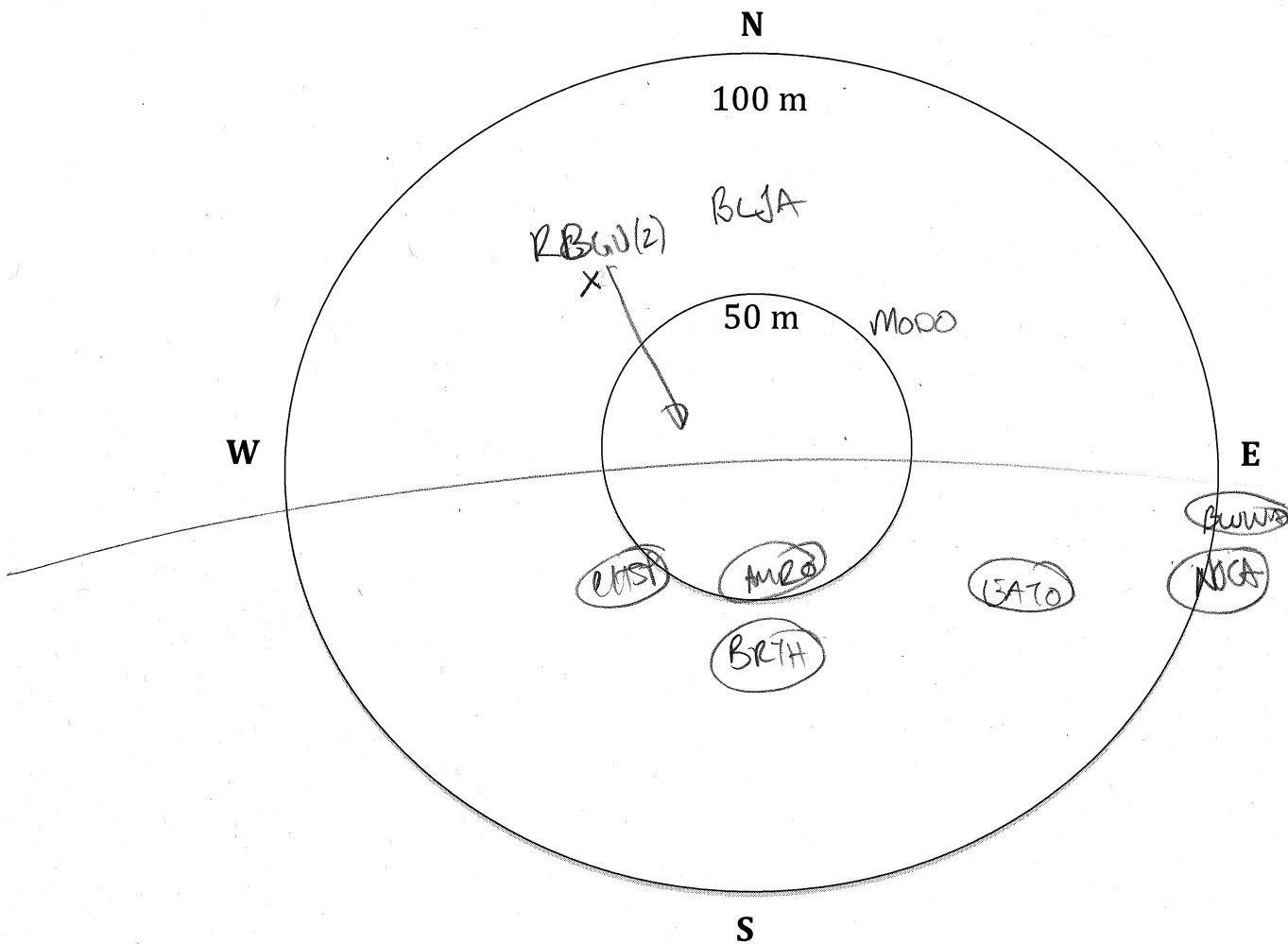
AVIAN POINT COUNT CENSUS FORM

*Conducted on a day with good visibility, no precipitation, and ≤3 on the Beaufort Scale

Project Name: ERNESTOWN Habitat Type: LMSAØ4

GPS location: _____ Pt. Count ID: LMSAØ4-3

Fewer cars on Tk but still noisy



BLJA 72

Alpha Code	Status	0-3	3-5	5-10	Dist
LEATO	S	1			80
BRTH	S	1			70 & 100
BLJA	C	III			70
CBSP	S	1			55
MODO	C	1			60
RBW	X		II		X
NOCA	S			I	100

Status

- Singing male = S
- Male (seen) = M
- Female (seen) = M
- Pair together = P
- Calling (unknown Sex) = C
- Change position
- Simultaneous song of 2 males

Alpha Code	Status	0-3	3-5	5-10	Dist
AMEO	S			1	45
BWNA	S			1	100

Avian Stop Over Count Observations

Date:	2013-05-09	Surveyor(s):	KL SFC
Start Time:	05:45	End Time:	06:50
		Duration of transect:	50 mins
Eastings:		Northings:	
		Station #:	LMSA02
Cld. Cover:	2/10	Visibility:	GOOD
Rain:	0	Wind (Bft):	0
		Temp Range:	15°C

Species	Tally of Individuals	Behaviour (Foraging, mobbing, flying, perched on ground)	Height Category (1-X)	Fight Direction (N, S, E, W)	Direction and Distance from Observer	Total Individuals
COYE	II	SINGING	0	-	20m	2
AMEO	II II	"	0	-	30m S	7
BEEH	II II	"	0-1	-	50m E	7
VLWA	III	"	0	-	40m E	3
VLSP	I	"	0	-	30m S	1
BHCO	II I	"	0-1	-	40m E	6
AMCR	I	CRUNCH	W	-	>500m E	1
SOSP	II II II	SINGING	0	-	10m N15°W	10
EWBL	I	"	0	-	100m E	2
SNSP	I	"	0	-	20m E	1
RBBL	II	CALLING	1	-	40m E	2
RBSD	II	FLYING	X	S	100m W	2
WODO	III	CRUNCH	1	-	40m S15°E	4
AMGO	II	SINGING	1	-	10m W	5
WTSP	III	CRUNCH	0	-	10m S	3
OVEN	II III III	SINGING	0	-	75m SE	8
GCFL	II	CALLING	1	-	30m S	2
NOFA	I	SINGING	1	S	10m W	1
BLJA	I	SEEN	1	-	10m S15°E	2
BLJA	III	CRUNCH	W	-	50-200m SW	3
NOTH	II	SINGING	0	-	50m W	2
WBNW	I	CALLING	0	-	10m W	1

Height Category: 0 = 0-9 m; 1 = 10-19 m; 2 = 20-29 m; 3 = 30-39 m; 4 = 40-49 m; 5 = 50-59 m; 6 = 60-69 m; 7 = 70+; X = Flyover

BLJA INCUBATING ON NEST.
NOFA = Northern Parula.

Avian Stop Over Count Observations

Date:	2013-05-09	Surveyor(s):	RL & FC
Start Time:	08:30	End Time:	09:55
Duration of transect:	85 min		
Eastings:		Northings:	
Station #:	LMSA 04		
Cld. Cover:	3/10	Visibility:	unlimited
Rain:	0	Wind (Bft):	0
Temp Range:	17°C		

Species	Tally of Individuals	Behaviour (Foraging, mobbing, flying, perched on ground)	Height Category (1-X)	Fight Direction (N, S, E, W)	Direction and Distance from Observer	Total Individuals
BEC H		Singing	0-1	-	10 - E-N	10
AMRO		"	0	-	20m E	6
AMGO		"	1	-	10 m S	4
OVAN		"	0	-	10 m S	2
RWBL		Flying	X	ESN	10m S	3
RBGR		Singing	1	-	30 m W	1
BLJA		Calling	2	-	>100 m W	10
FISL		Singing	0	-	75-100m ^{SWE} S	4
YENA		"	0	-	30m W	2
SOSP		"	0	-	20-40 m ^{NE} W	17
BHCO		Calling	1	-	40m S:W	11
AMCR		"	W	W	>300m W	1
LEJA		Flying	1	W	10m N	1
HOWR		Singing	0	-	10m N	3
EA10		"	0	-	10m S	2
CO15		"	0	-	10m NE	1
PHSP		"	0	-	10 m S	3
RWBR		Calling	0	-	40 m S	11
WTSP		Singing	0	-	50m E	3
KILL		Calling	0	-	40 m E	2
AMGO		Flying	X	W	10m S	3
MOON		Flying	X	NE	40m SE	1
SOSP		Singing	0	-	30m N	1
BRUR		"	1	-	20m N	1

Height Category: 0 = 0-9 m; 1 = 10-19 m; 2 = 20-29 m; 3 = 30-39 m; 4 = 40-49 m; 5 = 50-59 m; 6 = 60-69 m; 7 = 70+; X = Flyover

Spotted sandpiper seen near ATV track on W side.

Really quiet today...?

Avian Stop Over Count Observations

Date: 2013-05-12 Surveyor(s): DL

Start Time: 06:45 End Time: 07:30 Duration of transect:

Eastings: _____ Northings: _____ Station #: LMSA03

Cld. Cover: 10/10 Visibility: Good Temp Range: 8°C

Rain: 0 Wind (Bft): 1-2 gusts of 3-4

Species	Tally of Individuals	Behaviour (Foraging, mobbing, flying, perched on ground)	Height Category (1-X)	Fight Direction (N, S, E, W)	Direction and Distance from Observer	Total Individuals
AMBO	###	Singing/ground	1	-	10m NCS	6
SSSP	###	Singing	0	-	30m S/N	7
RELP	###	"	1	-	10-40 m NS/SW	8
COVE	###	"	0	-	30 m S/N	4
OLN	###	"	0-1	-	40-400 m E	13
BLJA	###	Crowing	0	-	30 m NE	5
DOND	###	"	1	-	20 m S	3
PATO	##	Singing	1	-	75 m S	2
RBNU	1	Crowing	1	-	10 m NE	1
AMGO	##	Flying	X	NW	10 m S	2
AMCA	###	Crowing	UK	UK	>300m W	4
MILL	1	Flushed	0	Flw S	10m NE	1
RUGP	1	Decomposing	0	-	50m NE	1
BHCO	##	Crowing	1	-	10m NE	2
BCEH	###	Crowing	0-1	-	20m S	3
WOTH	##	Singing	0-1	-	50m S	2
BWNA	1	"	0	-	40m S	1
RBWV	1	Crowing	X	HK	30 m N	1
BACR	1	Singing	1	-	20m N	1
KILL	1	Crowing	0	-	150m NW	1
NUH	1	"	1	-	30m S	1

Height Category: 0 = 0-9 m; 1 = 10-19 m; 2 = 20-29 m; 3 = 30-39 m; 4 = 40-49 m; 5 = 50-59 m; 6 = 60-69 m; 7 = 70+; X = Flyover

Avian Stop Over Count Observations

Date: 2023-05-12	Surveyor(s): RL	
Start Time: 05:50	End Time: 06:40	Duration of transect: 50mins
Eastings: 	Northings: 	Station #: LNSA02
Cld. Cover: 10/10	Visibility: Good	Temp Range: 8°C
Rain: None - but last night	Wind (Bft): 2-3 gusts to 4	

Species	Tally of Individuals	Behaviour (Foraging, mobbing, flying, perched on ground)	Height Category (1-X)	Fight Direction (N, S, E, W)	Direction and Distance from Observer	Total Individuals
COYE		Singing	Ø	-	10m S: N	3
AMRO		"	Ø	-	10-30m E: S	7
AMCR		Chirping	1X	W	100° 500m W	3
WOTH		Swinging	Ø	-	50-100m S: W: NE	3
YUWA	I	Singing	Ø	-	30m N:	1
RWSL		Chirping	Ø	-	50-100m E: N	4
AMGO		Singing	Ø-1	-	40m N	3
RBGR		Chirping "Singing"	1	-	40m E	4
SOSP		Singing	X	-	20-40m N: S	8
BREH		"	1	-	30m S: N	4
BACO	I	Chirping	Ø	-	20m N:	1
BLJA		"	1	-	10-50m W: N: S	3
CORA		Flying	2-3	S	40m W	2
CSWA	I	Perched calling	Ø	-	10m S	1
ONEN		Singing	Ø-1	-	50-100m S: S	9
RUGR		Drumming	Ø	-	50m NE	2
AMGO		Flying	X	NW	20m SW	2
DOND		Chirping	1	-	10-30m W: E	2
REVI	I	Singing	1	-	30m S	1

Height Category: 0 = 0-9 m; 1 = 10-19 m; 2 = 20-29 m; 3 = 30-39 m; 4 = 40-49 m; 5 = 50-59 m; 6 = 60-69 m 7 = 70+; X = Flyover

Saw a fisher foraging on a log - strange noise

Really quiet today - very few SOSP near wetland

Avian Stop Over Count Observations

Date: 2013-05-12 Surveyor(s): RL

Start Time: 08:20 End Time: 09:40 Duration of transect: 80mins

Eastings: Northings: Station #: LMSA04

Cld. Cover: 5/10 Visibility: UNLIMITED Temp Range: 8-9°C

Rain: ☐ Wind (Bft): 2-3

Species	Tally of Individuals	Behaviour (Foraging, mobbing, flying, perched on ground)	Height Category (1-X)	Fight Direction (N, S, E, W)	Direction and Distance from Observer	Total Individuals
BBWR	II	SINGING	1	-	40m E	2
CAGU	IX	CREWING/Flying	X	S	20m E	IX
PUGR	I	DRUMMING	0	-	50m S	1
AMGO	IIII II	FLYING/CREWING	X	N	10m S	8
BWNA	I	SINGING	0	-	10m NW	1
AMRO	IIII III	"	0	-	40m NW	9
BCC#	IIII II	"	0-1	-	30m E is	7
BLJA	IIII	CREWING	IX	W	>300m W	4
DWNO	I	"	0	-	10m N	1
SOSP	IIII IIII	SINGING	0	-	50m W is	9
RUNZ	IIII II	CREWING	0	-	30-50m N is E	6
EATO	III	SINGING/CREWING	1	-	20-30m E	3
HOUR	IIII I	SINGING	0-1	-	30m E is	6
YENA	III	"	0	-	30m S	4
SWSP	II	"	0	-	30-50m E	2
COYE	II	"	0	-	20m NE	2
BACO	III	CREWING	1	-	10m SW	3
EAPA	I	SINGING	1	-	20m N	1
CORR	I	FLYING	2	N	20m SW	1
FISP	IIII	SINGING	0	-	30-50m S is E	4
BAOR	I	"	1	-	10m E	1
KILL	I	CREWING	0	-	20m SE	1
BRTH	I	FLYING	0	S	30m E	1
OMEN	II	SINGING	0	-	10m E	2
RUGR	I	FLUSHED	0	E	20m E	1
MML	IIII	SWIMMING	0	-	75m E	5
CORA	I	CREWING	IX	W	>300m W	1
GCKI	II	CREWING	0	-	10m S	3
BLJA	I	perched	0	-	10m N	1

Height Category: 0 = 0-9 m; 1 = 10-19 m; 2 = 20-29 m; 3 = 30-39 m; 4 = 40-49 m; 5 = 50-59 m; 6 = 60-69 m 7 = 70+; X = Flyover

Found an AMRO nest - 4 eggs
Mus - swimming together all of s

Clay-coloured sparrow calling west of LMSA04 outside habitat

Quarry is super loud today

Avian Stop Over Count Observations

Date: 2015-05-13 Surveyor(s): RL & FC

Start Time: 06.45 End Time: 08.32 Duration of transect:

Eastings: Northings: Station #: LMSA 04

Cld. Cover: 8/10 Visibility: Unlimited Temp Range: 3°C

Rain: 0 Wind (Bft): 2-3 gusts of 4-5

Species	Tally of Individuals	Behaviour (Foraging, mobbing, flying, perched on ground)	Height Category (1-X)	Fight Direction (N, S, E, W)	Direction and Distance from Observer	Total Individuals
CSWA	I	Singing	Ø	-	10m E	1
AMGO	III	calling	X	-	75m S	1
RUBZ	II	FLYING	X	E	5m N	2
HONR	III	Singing	Ø	-	50m W	3
BHCO	IIII	"	1	-	30m W/S	4
AMRO	IIII	"	Ø	-	50m W	7
FISP	II	"	Ø	-	100m WSE	3
KUL	III	calling	Ø	-	50m SW	3
DONO	II	calling/flying	1	E	10m S	2
WOTH	II	Singing	Ø-1	-	30m SE	2
BCCU	IIII	"	Ø	-	10m S	6
EATO	II	Singing	Ø	-	40m E	2
AMUR	II	calling	UK	UK	7400m S	2
BLSA	IIII	"	1	-	30-50m E/N	5
OMN	I	Singing	Ø-1	-	100m S	1
ROYE	IIII	"	Ø	-	75m S	6
WTSP	I	"	Ø	-	75m E	1
AMGO	IIII	FLYING	4	EW	50m S	5
YOSP	IIII	Singing	Ø	-	30-50m W/N	10
RBGU	II	FLYING	X	N	30-100m W/E	2
CAGU	I	"	X	S	20m W	1
RUBL	IIII	calling	Ø	-	50m E	6
GBHE	I	FLUSHED	Ø	E	40m N	1
CRGO	II	standing	Ø	-	50m NE	2
MAL	II	swimming	Ø	-	100m N	2
PORA	I	calling	UK	UK	>500m SW	1
SUSP	II	singing	Ø	-	100m N	2
SPSA	I	flying	Ø	E/S/W	30m N	1
COGR	I	calling	Ø	-	50m NE	1
WOOD	II	pair swimming	Ø	-	20m N	2
NOFL	I	calling	1	-	100m SE	1
MOSO	I	calling	1	-	50m W	1
GIRCA	I	"	Ø	-	50m W	1
CHSP	I	singing	Ø	-	30m S	1

Height Category: 0 = 0-9 m; 1 = 10-19 m; 2 = 20-29 m; 3 = 30-39 m; 4 = 40-49 m; 5 = 50-59 m; 6 = 60-69 m; 7 = 70+; X = Flyover

SPSA - Spotted Sandpiper